Boulder River/Canyon Ck

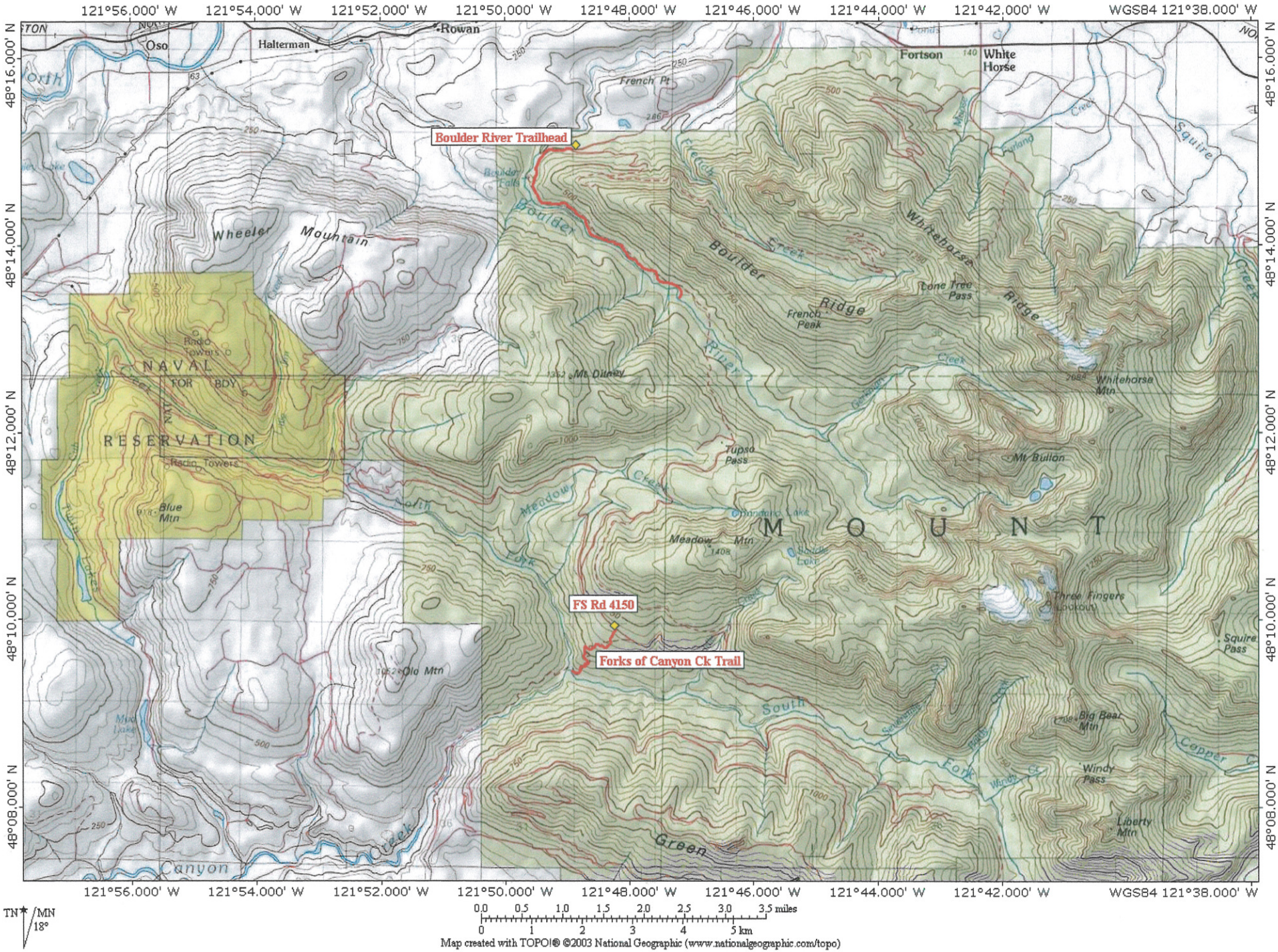

Map created with TOPO!® ©2003 National Geographic (www.nationalgeographic.com/topo)

Suiattle_White Chuck

Map created with TOPO!® ©2003 National Geographic (www.nationalgeographic.com/topo)

SF Stilly/Pilchuck

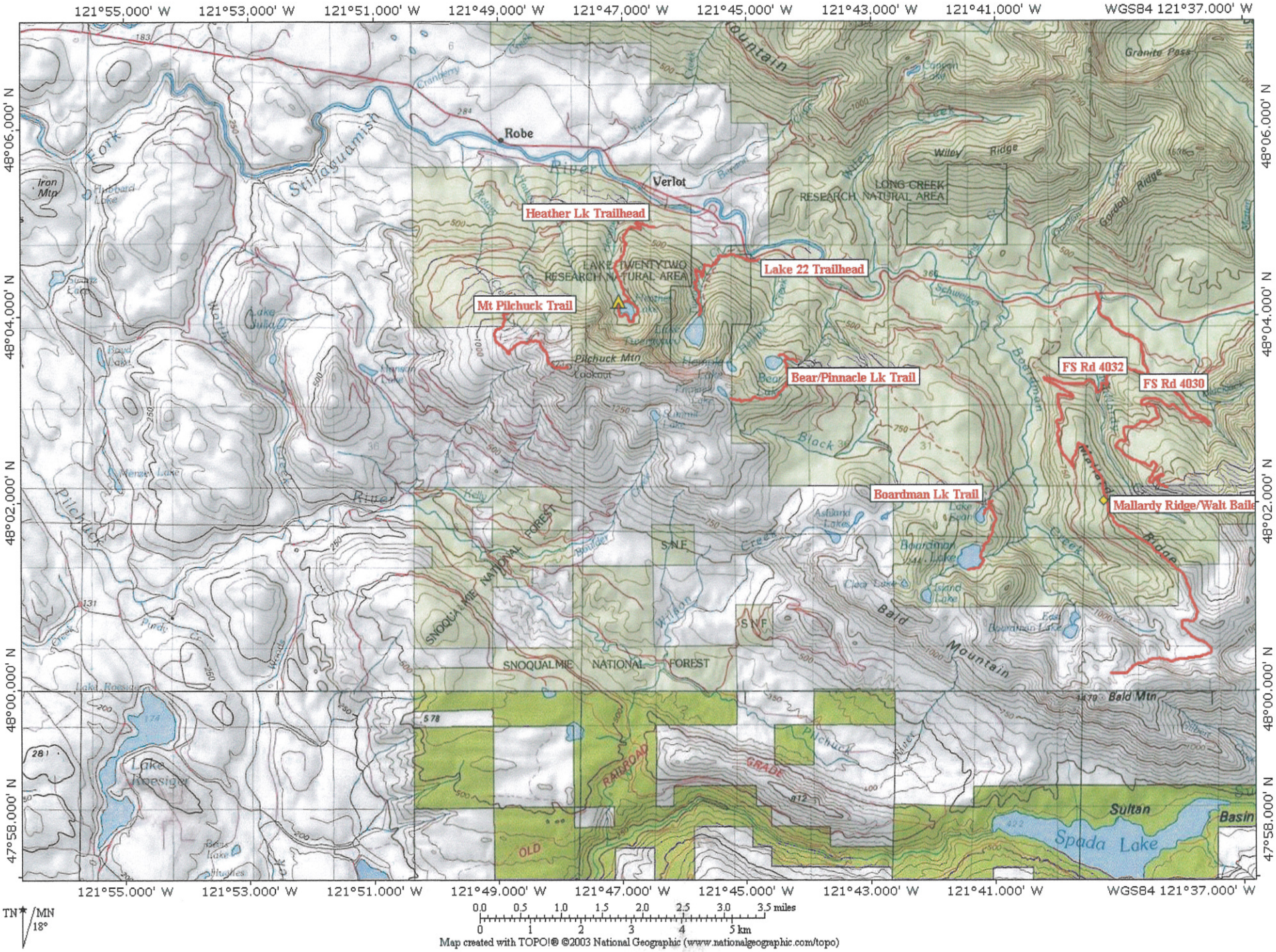

Map created with TOPO!® ©2003 National Geographic (www.nationalgeographic.com/topo)

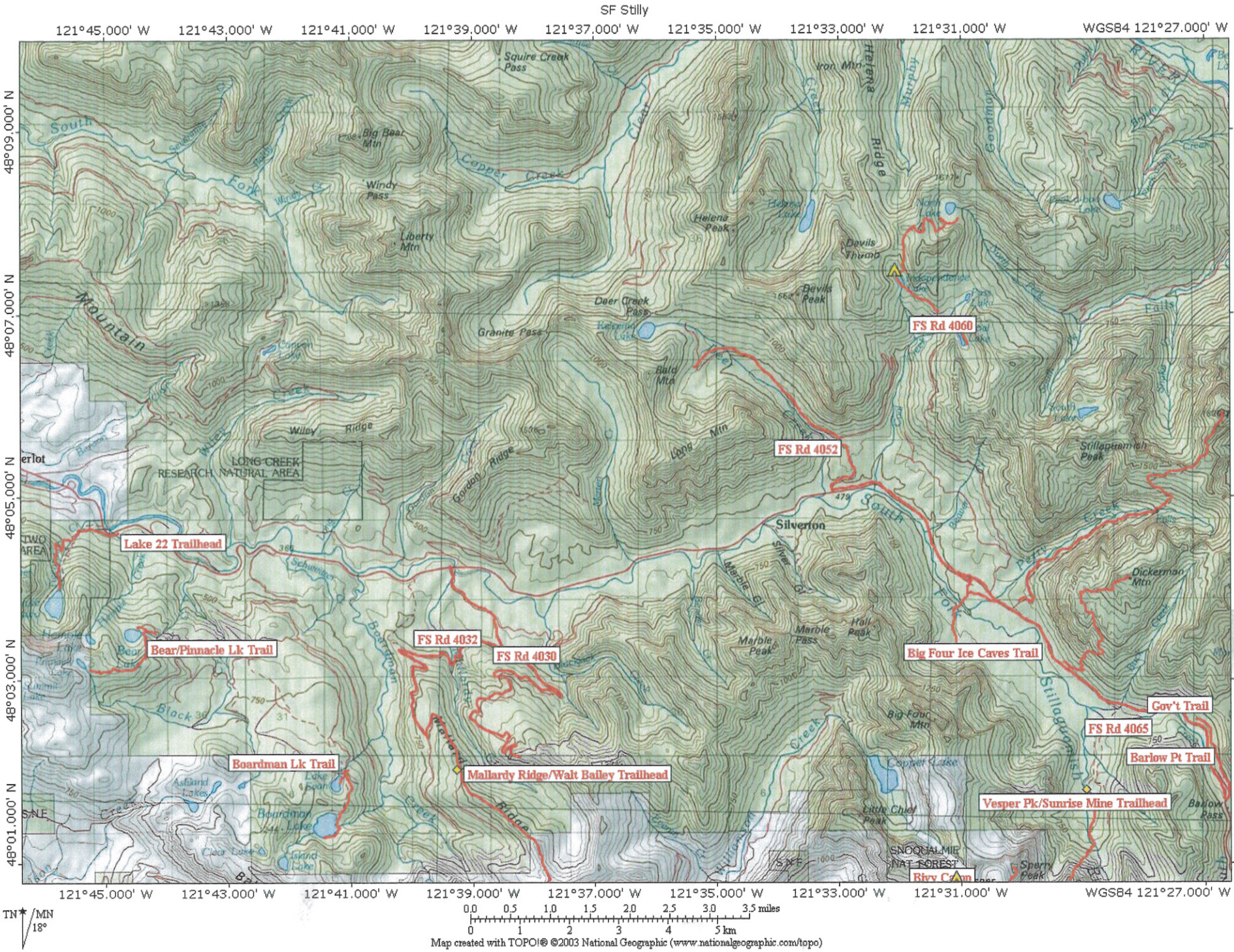
SF Stilly
121°45.000' W
121°43.000' W
121°41.000' W
121°39.000' W
121°37.000' W
121°35.000' W
121°33.000' W
121°31.000' W
WGS84 121°27.000' W
48°09.000' N
48°07.000' N
48°05.000' N
48°03.000' N
48°01.000' N
Squire Creek Pass
Big Bear Mtn
Windy Pass
Liberty Mtn
Helena Peak
Iron Mtn
Devils Thumb
Devils Peak
Deer Creek Pass
Granite Pass
Bald Mtn
Long Mtn
Wiley Ridge
LONG CREEK RESEARCH NATURAL AREA
Gordon Ridge
Silverton
Marble Peak
Marble Pass
Hall Peak
Big Four Mtn
Little Chief Peak
Stillaguamish Peak
Dickerman Mtn
Sperry Peak
Barlow Pass
SNOQUALMIE NAT FOREST
Bivy Camp
FS Rd 4060
FS Rd 4052
Lake 22 Trailhead
Bear/Pinnacle Lk Trail
FS Rd 4032
FS Rd 4030
Boardman Lk Trail
Mallardy Ridge/Walt Bailey Trailhead
Big Four Ice Caves Trail
Gov't Trail
FS Rd 4065
Barlow Pt Trail
Vesper Pk/Sunrise Mine Trailhead
TN
MN
18°
0.0 0.5 1.0 1.5 2.0 2.5 3.0 3.5 miles
0 1 2 3 4 5 km
Map created with TOPO!® ©2003 National Geographic (www.nationalgeographic.com/topo)

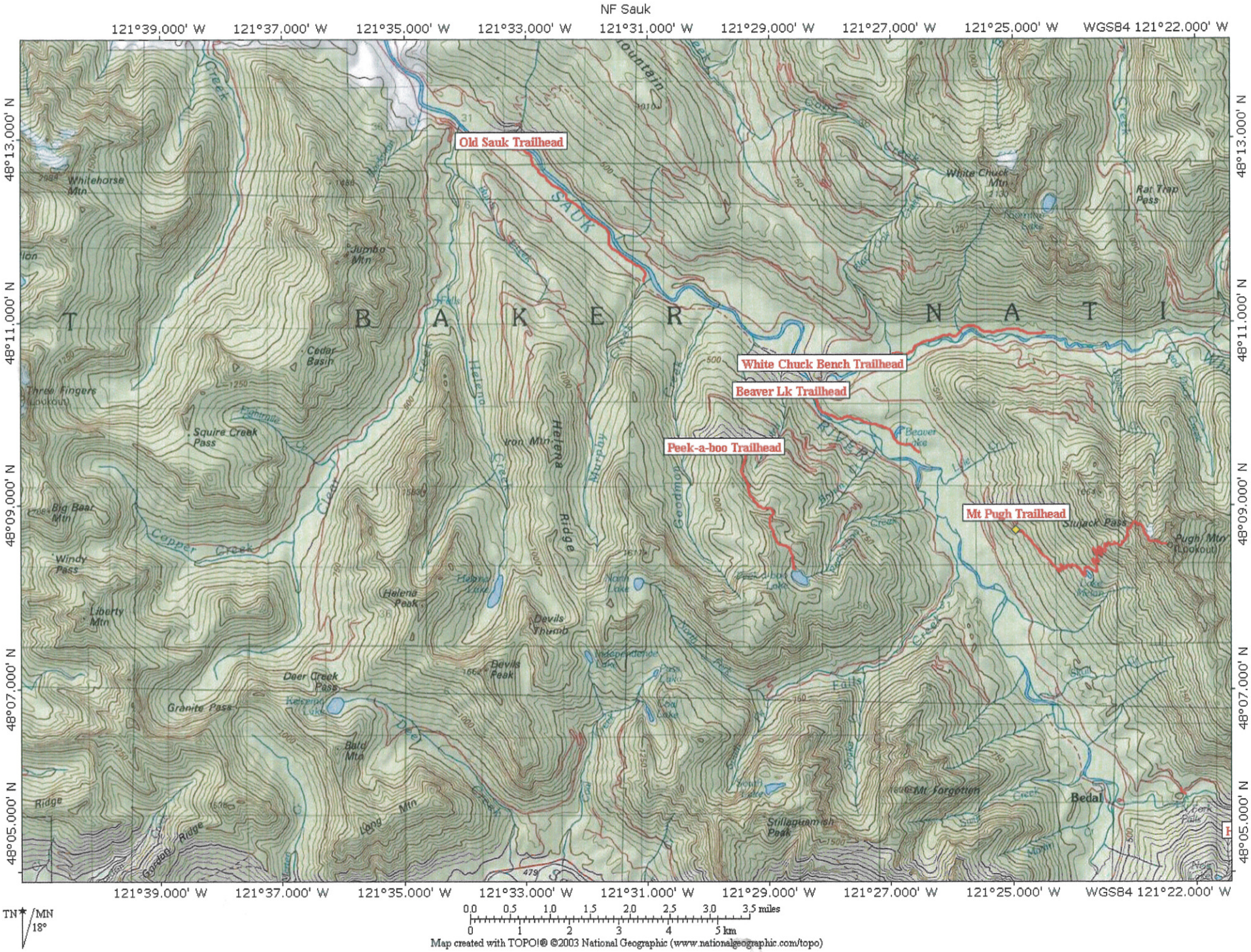
NF Sauk
121°39.000' W
121°37.000' W
121°35.000' W
121°33.000' W
121°31.000' W
121°29.000' W
121°27.000' W
121°25.000' W
WGS84 121°22.000' W
48°13.000' N
48°11.000' N
48°09.000' N
48°07.000' N
48°05.000' N
Old Sauk Trailhead
White Chuck Bench Trailhead
Beaver Lk Trailhead
Peek-a-boo Trailhead
Mt Pugh Trailhead
B A K E R N A T I
Whitehorse Mtn
Jumbo Mtn
Cedar Basin
Three Fingers
Squire Creek Pass
Big Bear Mtn
Windy Pass
Liberty Mtn
Helena Peak
Iron Mtn
Helena Ridge
Devils Thumb
Devils Peak
Deer Creek Pass
Granite Pass
Bald Mtn
Long Mtn
Stillaguamish Peak
Mt Forgotten
Bedal
White Chuck Mtn
Rat Trap Pass
Stujack Pass
Pugh Mtn (Lookout)
Beaver Lake
Copper Creek
Clear Creek
Helena Creek
Murphy Creek
Goodman Creek
Falls Creek
Deer Creek
Gordon Ridge
Ridge
TN
MN
18°
0.0 0.5 1.0 1.5 2.0 2.5 3.0 3.5 miles
0 1 2 3 4 5 km
Map created with TOPO!® ©2003 National Geographic (www.nationalgeographic.com/topo)

NF Sauk_Sloan Creek

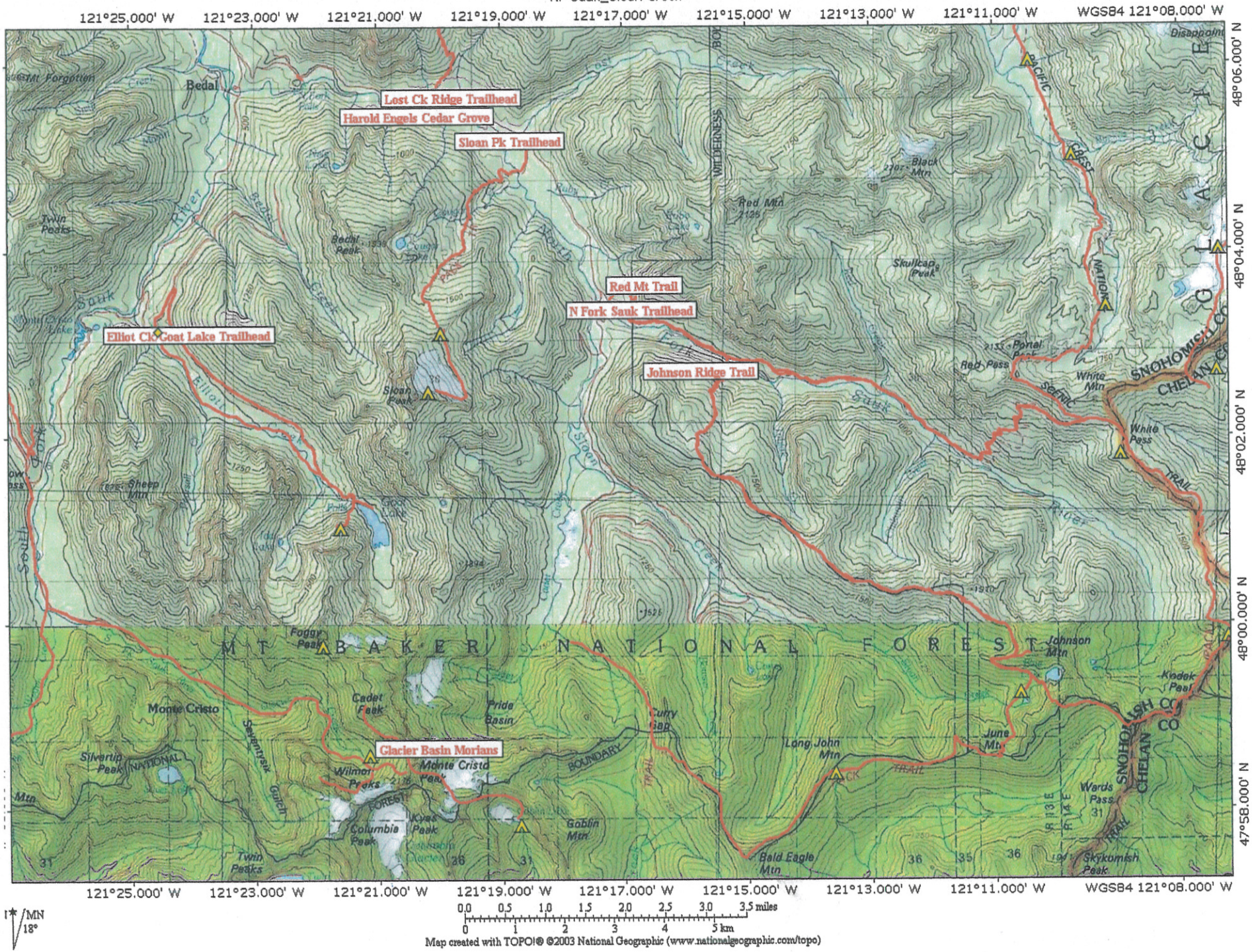

Map created with TOPO!® ©2003 National Geographic (www.nationalgeographic.com/topo)

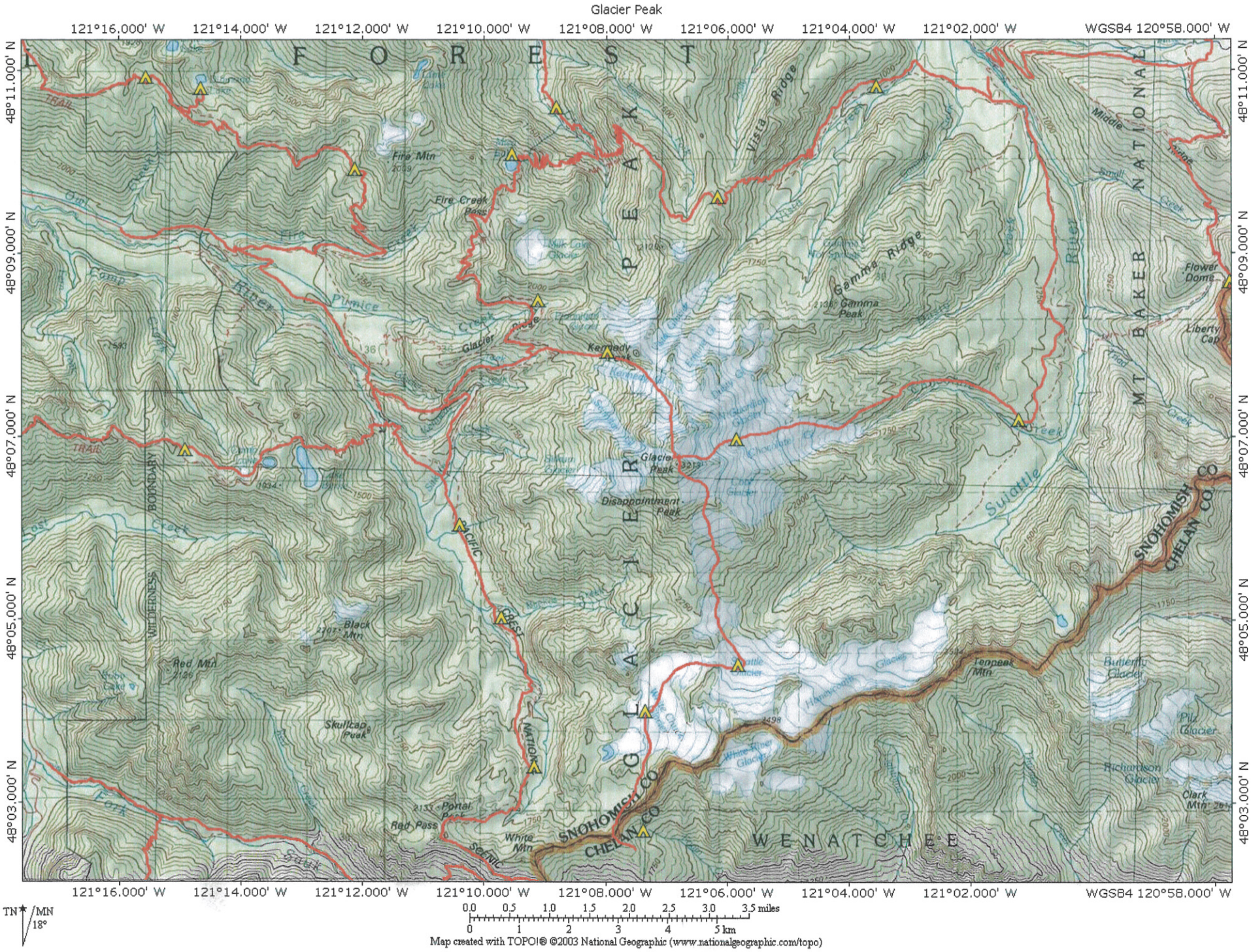

Map created with TOPO!® ©2003 National Geographic (www.nationalgeographic.com/topo)